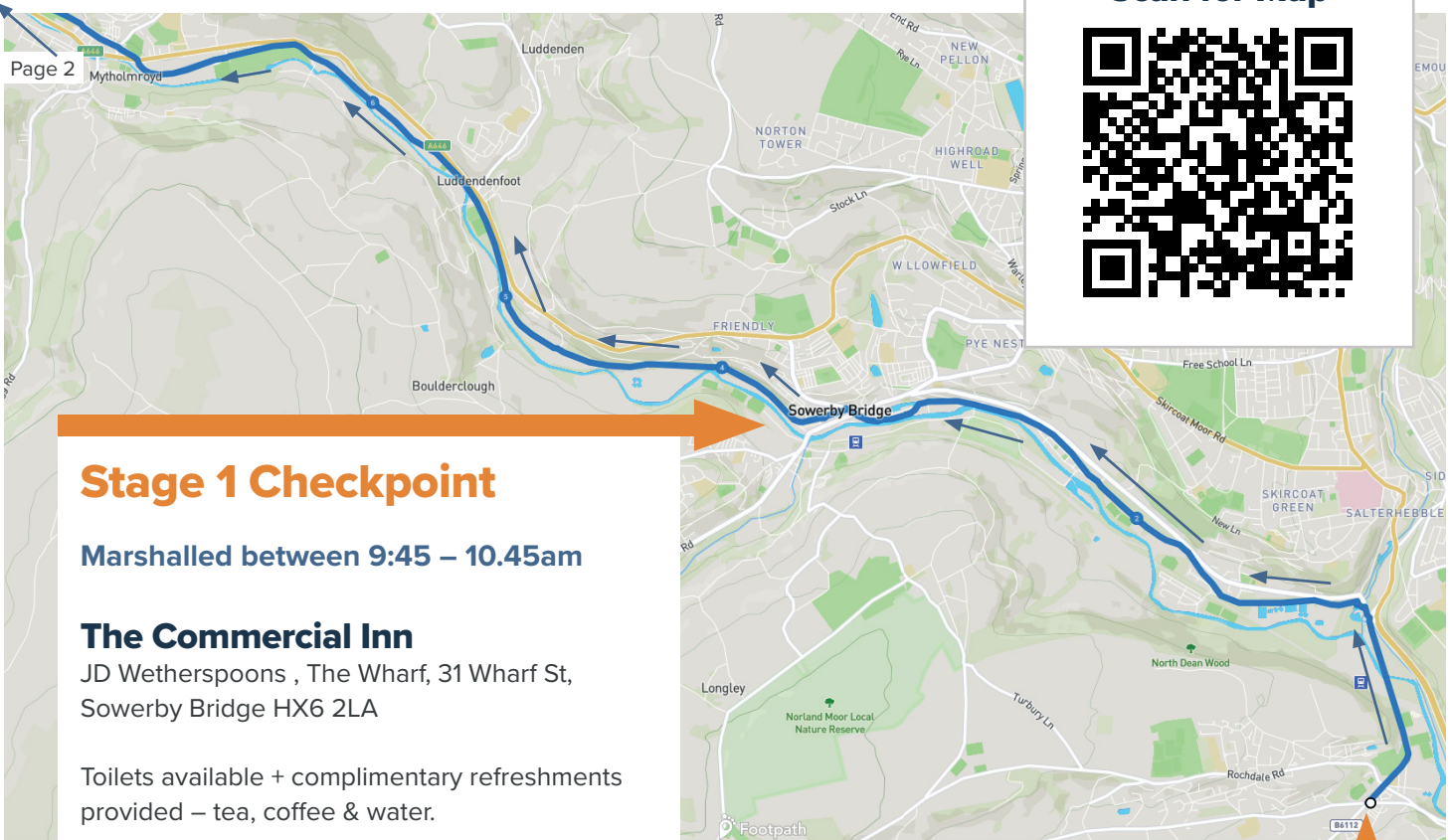



## Fund Raising Walk to Stoodley Pike for Tiff Black

Scan for Map



### Stage 1 Checkpoint

Marshalled between 9:45 – 10.45am

#### The Commercial Inn

JD Wetherspoons, The Wharf, 31 Wharf St,  
Sowerby Bridge HX6 2LA

Toilets available + complimentary refreshments provided – tea, coffee & water.

Approx 5.5 miles distance between checkpoints

Walk up Tuel Lane to rejoin the canal. Follow the canal towards Mytholmroyd/ Hebden Bridge. Pass Mytholmroyd and continue towards Hebden Bridge passing the skate park and children's play area. Cross the canal Bridge after this and walk a short distance to the café.

### Stage 2 Checkpoint

Marshalled between 11.30am – 2pm  
(2pm cut off time from this point)

#### Hebble End Coffee Lounge

Unit 1 Hebble End Works,  
Hebden Bridge HX7 6HJ

(Map overleaf - See page 2)

### Starting Point

#### Restorative SCS Office

Marshalled between 9:00 – 9.30am

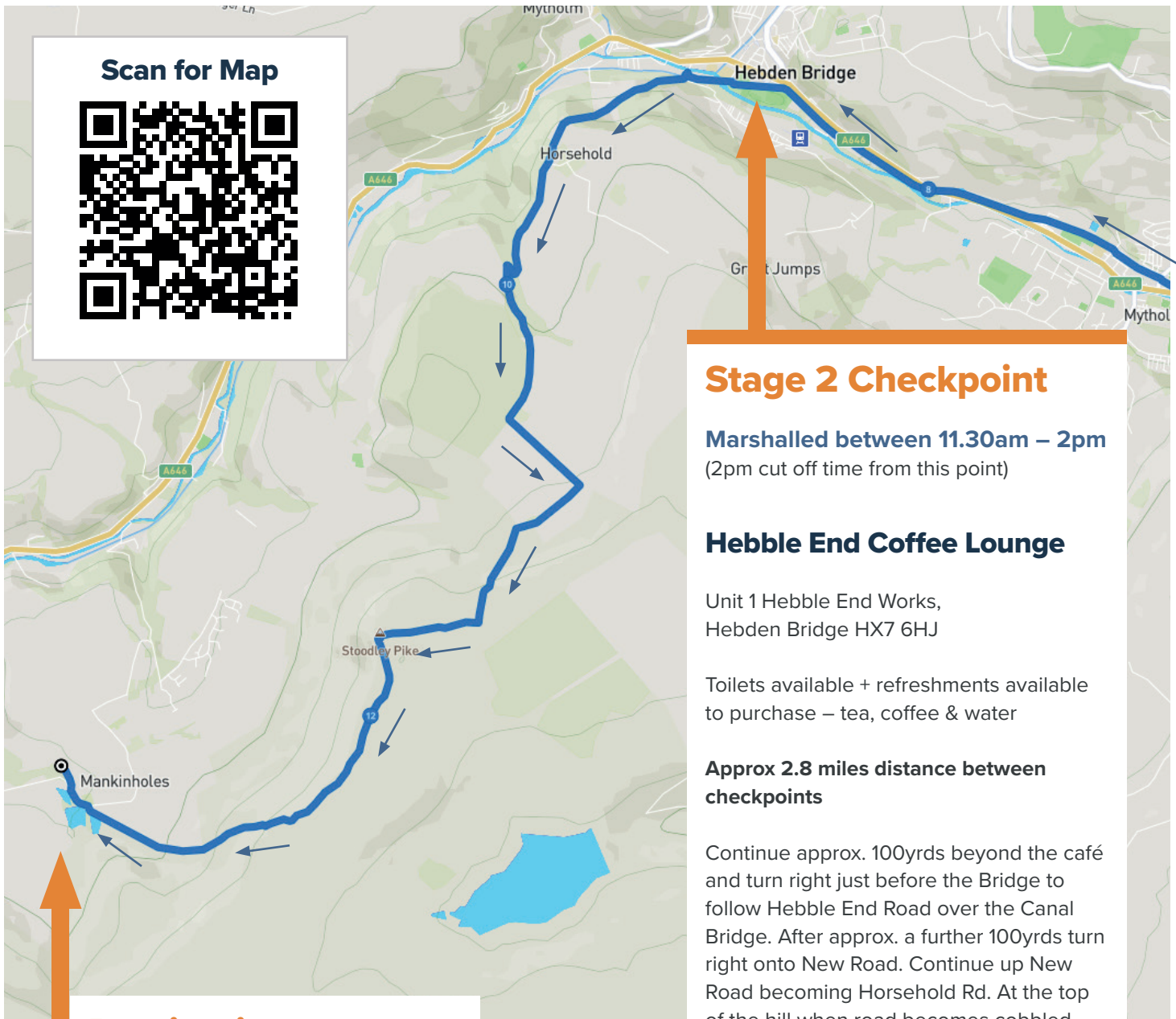

Restorative Social Care Services Office,  
8 Victoria Street, Greetland, Halifax,  
West Yorkshire, HX4 8DF

Complimentary refreshments available –  
tea, coffee, biscuits and snacks

Approx 3.5 miles distance between  
checkpoints.

Cross road @ Co-Op, take Stainland Rd to the Lock Keepers @ Salterhebble & come off the road to follow the canal to Sowerby Bridge. Exit the canal at the bottom of Tuel Lane in Sowerby Bridge & cross the road at the pedestrian crossing.

## Scan for Map



## Destination

### Stoodley Pike, Todmorden Unmarshalled - 1pm – 4pm

Approx 1.5 miles distance between checkpoints

Follow the Pennine Way Footpath in a Southerly direction. Take the first right off the footpath down towards the road Mankinholes Bank (visible on right). Follow road 50yrs and turn right onto Lumbutts Lane leading to Top Brink Inn.

### Finish Unmarshalled - 2pm – 5pm.

Top Brink Inn, Brink Top,  
Todmorden OL14 6JB

## Stage 2 Checkpoint

Marshalled between 11.30am – 2pm  
(2pm cut off time from this point)

### Hebble End Coffee Lounge

Unit 1 Hebble End Works,  
Hebden Bridge HX7 6HJ

Toilets available + refreshments available to purchase – tea, coffee & water

### Approx 2.8 miles distance between checkpoints

Continue approx. 100yds beyond the café and turn right just before the Bridge to follow Hebble End Road over the Canal Bridge. After approx. a further 100yds turn right onto New Road. Continue up New Road becoming Household Rd. At the top of the hill when road becomes cobbled turn right through wooden gate into wood. Follow the path crossing the small bridge over stream heading up then bank turning left on to a Pennine Way road. Follow Pennine Way to it's end and turn left onto Kilnshaw Lane. At end of Kilnshaw Lane follow signposted footpath to Stoodley Pike (in clear sight).

### Emergency Contact Details

Dave Copping – 07584 082576  
Chris Kershaw – 07588 656222  
Siobhan Kershaw – 07521 391681

**Please note:** We will be taking photographs throughout the day for use on our website and social media. If you are unhappy for us to include your photo, please let us know.